



















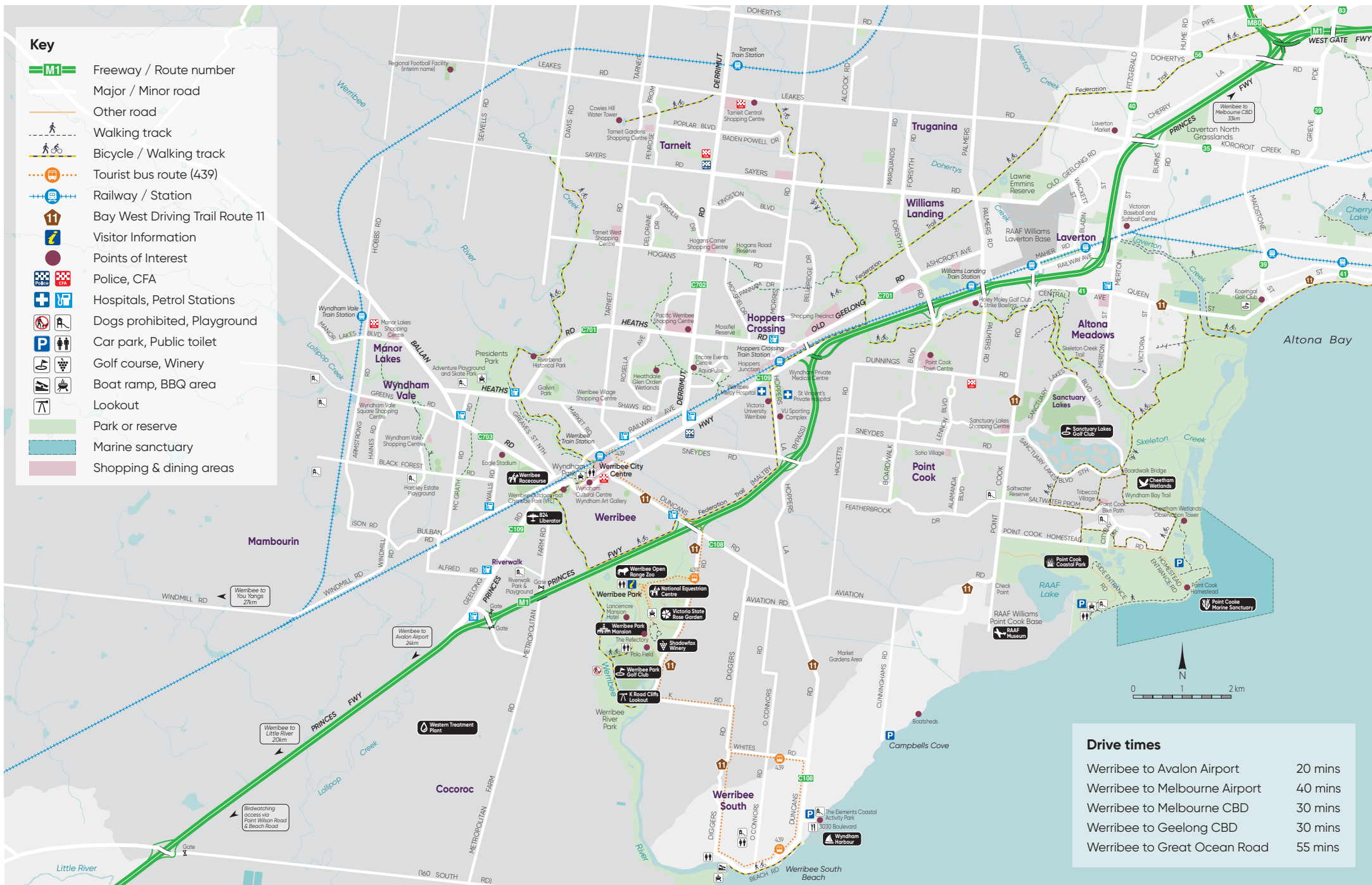


Werribee & Surrounds

Key

-  Freeway / Route number
-  Major / Minor road
-  Other road
-  Walking track
-  Bicycle / Walking track
-  Tourist bus route (439)
-  Railway / Station
-  Bay West Driving Trail Route 11
-  Visitor Information
-  Points of Interest
-  Police, CFA
-  Hospitals, Petrol Stations
-  Dogs prohibited, Playground
-  Car park, Public toilet
-  Golf course, Winery
-  Boat ramp, BBQ area
-  Lookout
-  Park or reserve
-  Marine sanctuary
-  Shopping & dining areas



Drive times	
Werribee to Avalon Airport	20 mins
Werribee to Melbourne Airport	40 mins
Werribee to Melbourne CBD	30 mins
Werribee to Geelong CBD	30 mins
Werribee to Great Ocean Road	55 mins